

Appendix C. Water Quality Data

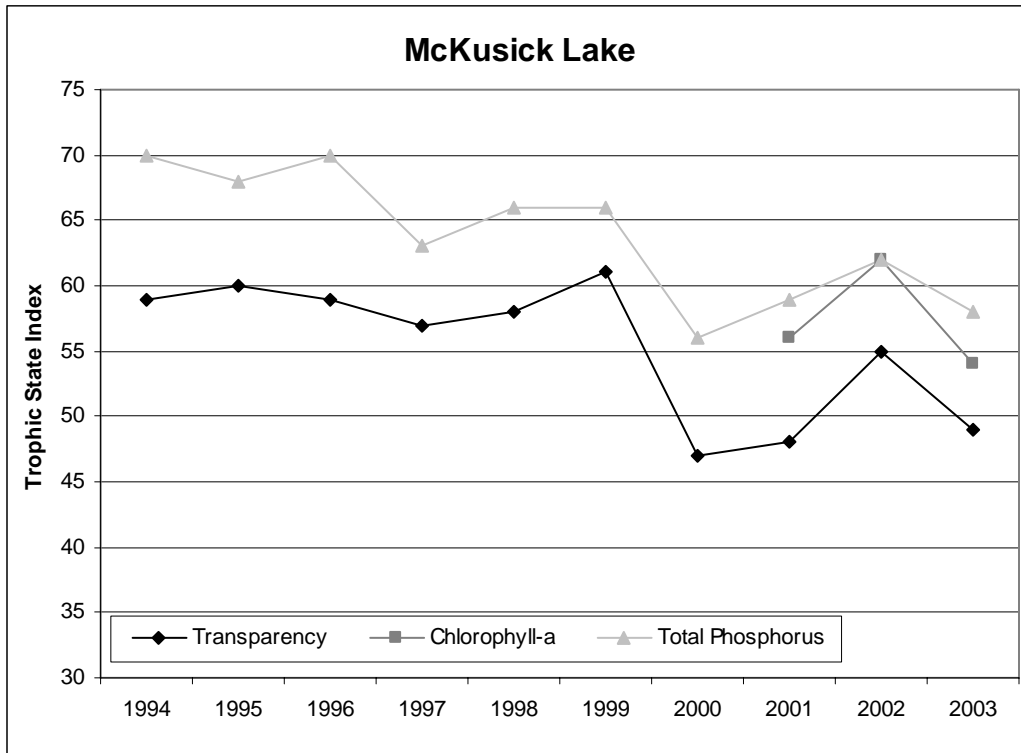
McKusick Lake

Vital Statistics

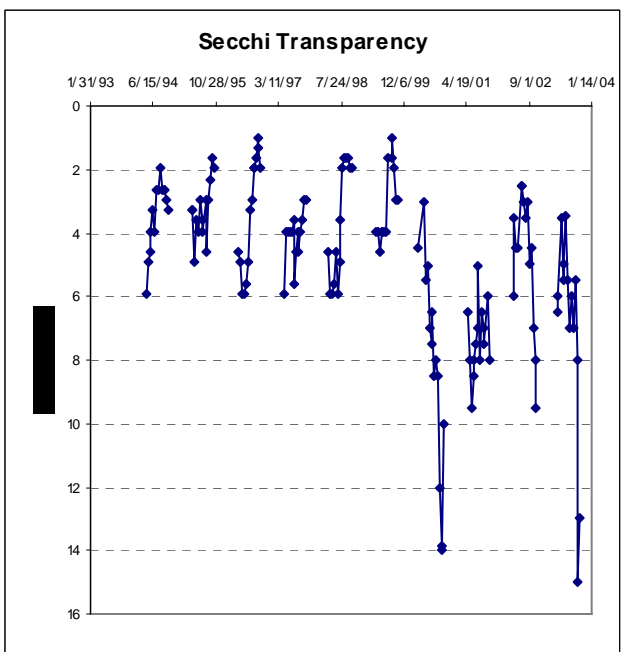
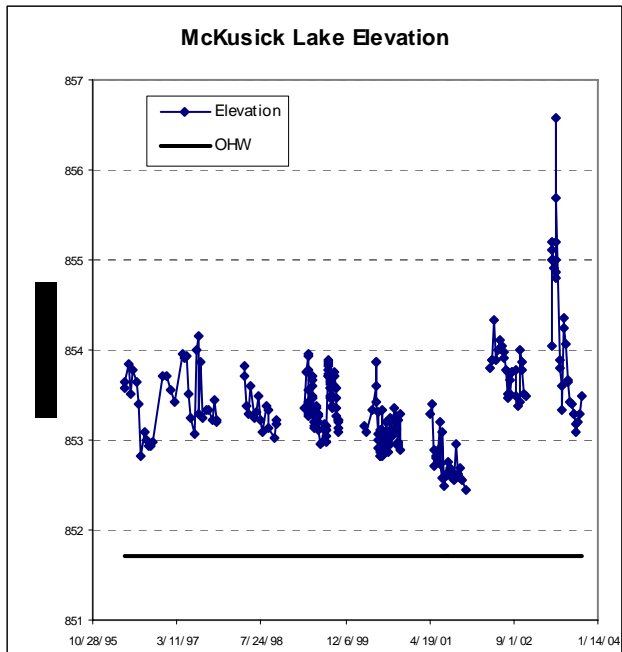
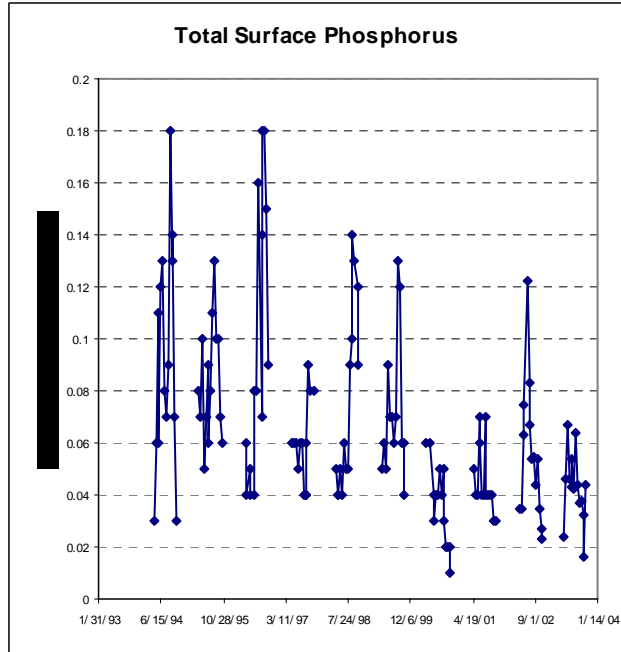
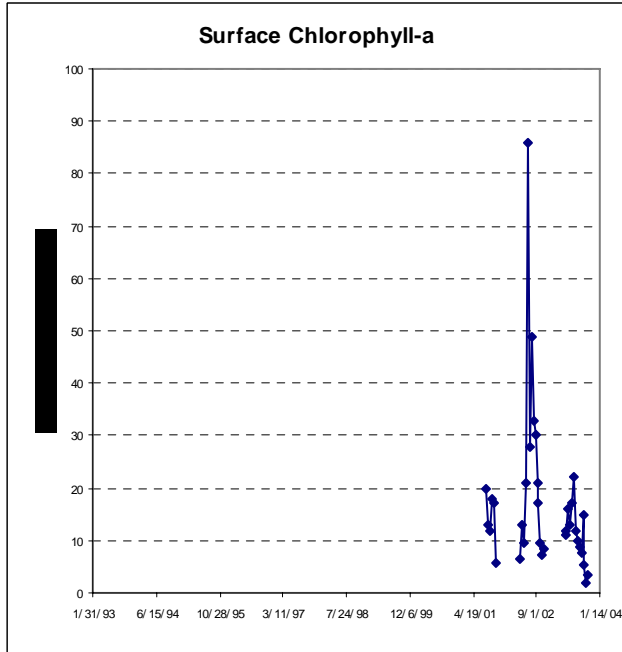
DNR ID # : 82-0020
 LOCATION : NE^{1/4} Section, 29 T30N-R20W
 MUNICIPALITY : City of Stillwater
 LAKE SIZE : 60 acres
 MAXIMUM DEPTH : 15 ft.
 ORDINARY HIGH WATER MARK : 851.7 ft

Lake Water Quality Summary

	Lake Grades									
	2003	2002	2001	2000	1999	1998	1997	1996	1995	1994
Total Phosphorus (mg/l)	C	C	C	C	D	D	C	D	D	D
Chlorophyll-a (ug/l)	B	C	C	NA	NA	NA	NA	NA	NA	NA
Secchi depth (ft)	C	C	B	B	D	D	C	D	D	D
Overall	C+	C	C+	C+	D	D	C	D	D	D



McKusick Lake



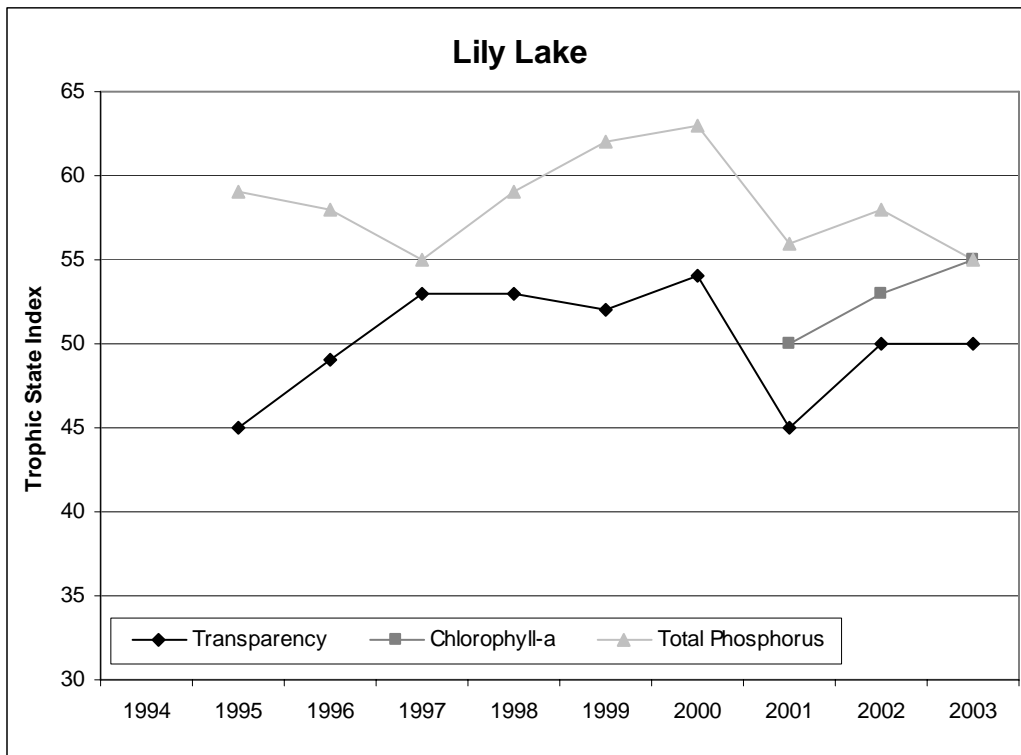
Lily Lake

Vital Statistics

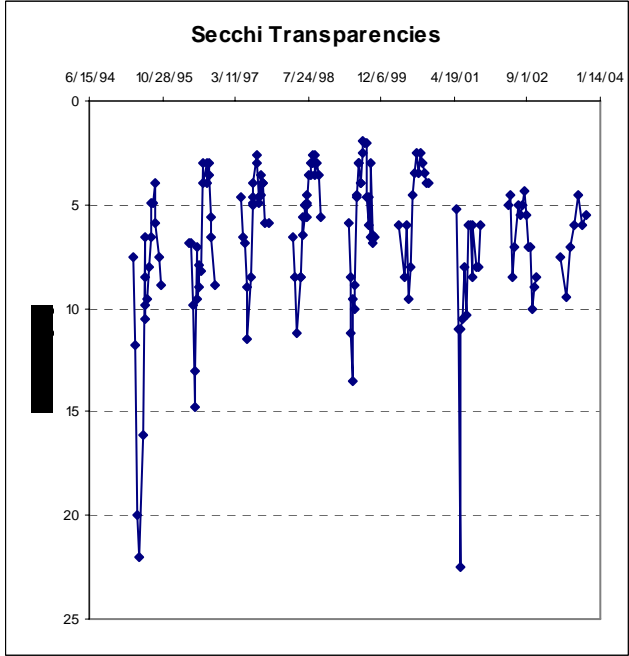
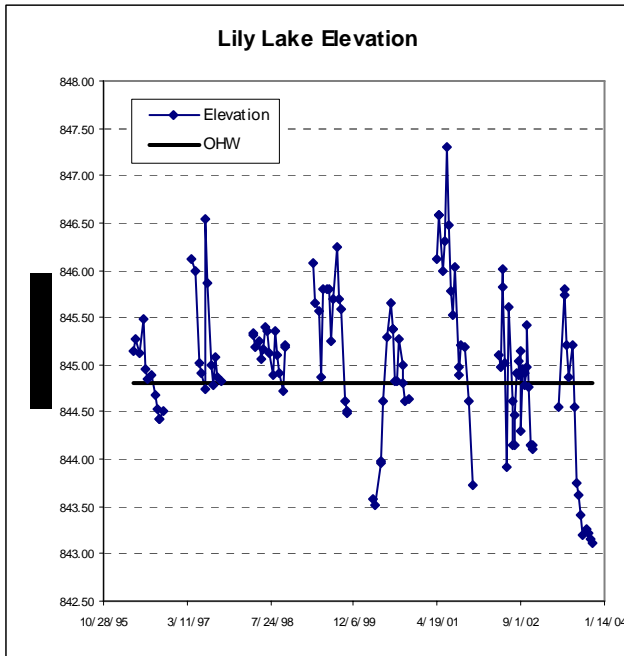
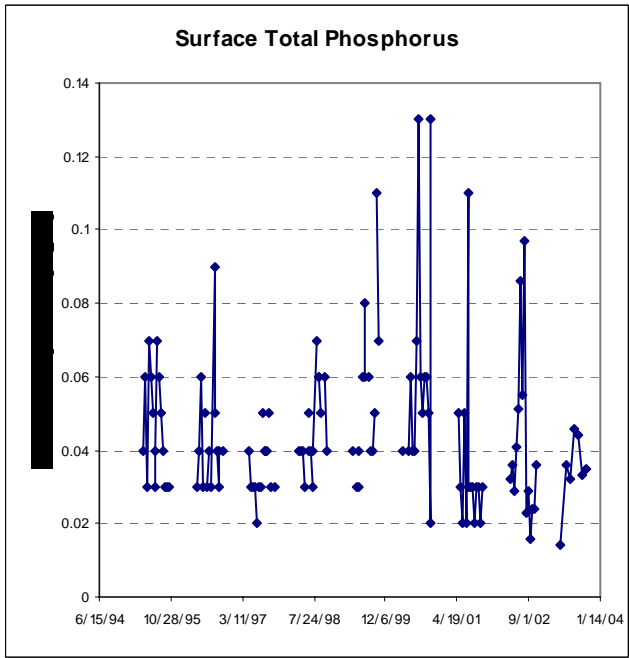
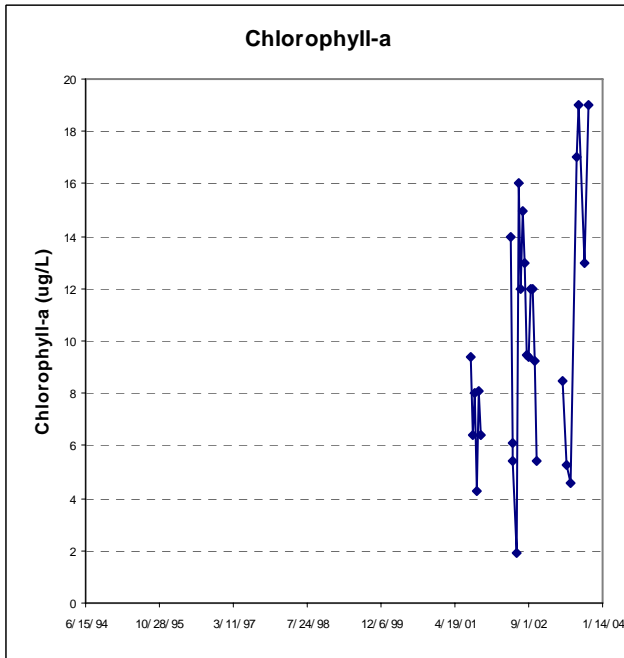
DNR ID # : 82-0023
 LOCATION : NE^{1/4} Section, 32 T30N-R20W
 MUNICIPALITY : City of Stillwater
 LAKE SIZE : 35.9 acres
 MAXIMUM DEPTH : 51 ft.
 ORDINARY HIGH WATER MARK : 844.8 ft

Lake Water Quality Summary

	Lake Grades									
	2003	2002	2001	2000	1999	1998	1997	1996	1995	1994
Total Phosphorus (mg/l)	C	C	C	C	C	C	C	C	C	NA
Chlorophyll-a (ug/l)	B	B	A	NA	NA	NA	NA	NA	NA	NA
Secchi depth (ft)	C	C	B	C	C	C	C	C	B	NA
Overall	C+	C+	B	C	C	C	C	C	B-	NA



Lily Lake



Perro Pond

Vital Statistics

DNR ID # : 82-0310
LOCATION : SW^{1/4} Section, 3 T29N-R20W
MUNICIPALITY : City of Oak Park Heights
LAKE SIZE : 53 acres
MAXIMUM DEPTH : Not Available
ORDINARY HIGH WATER MARK: Not Available

